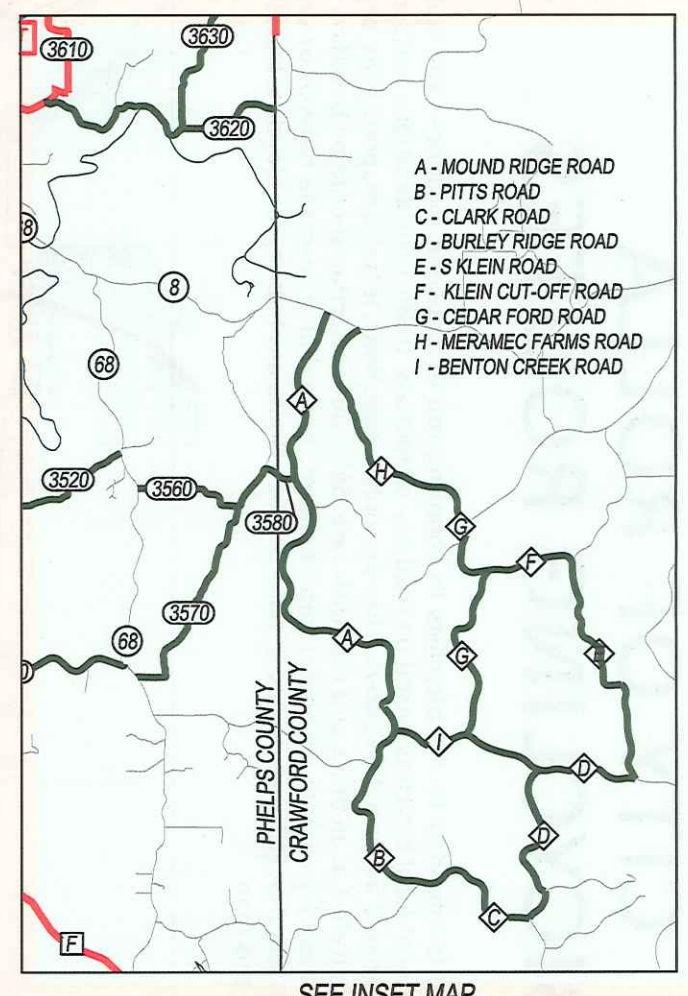
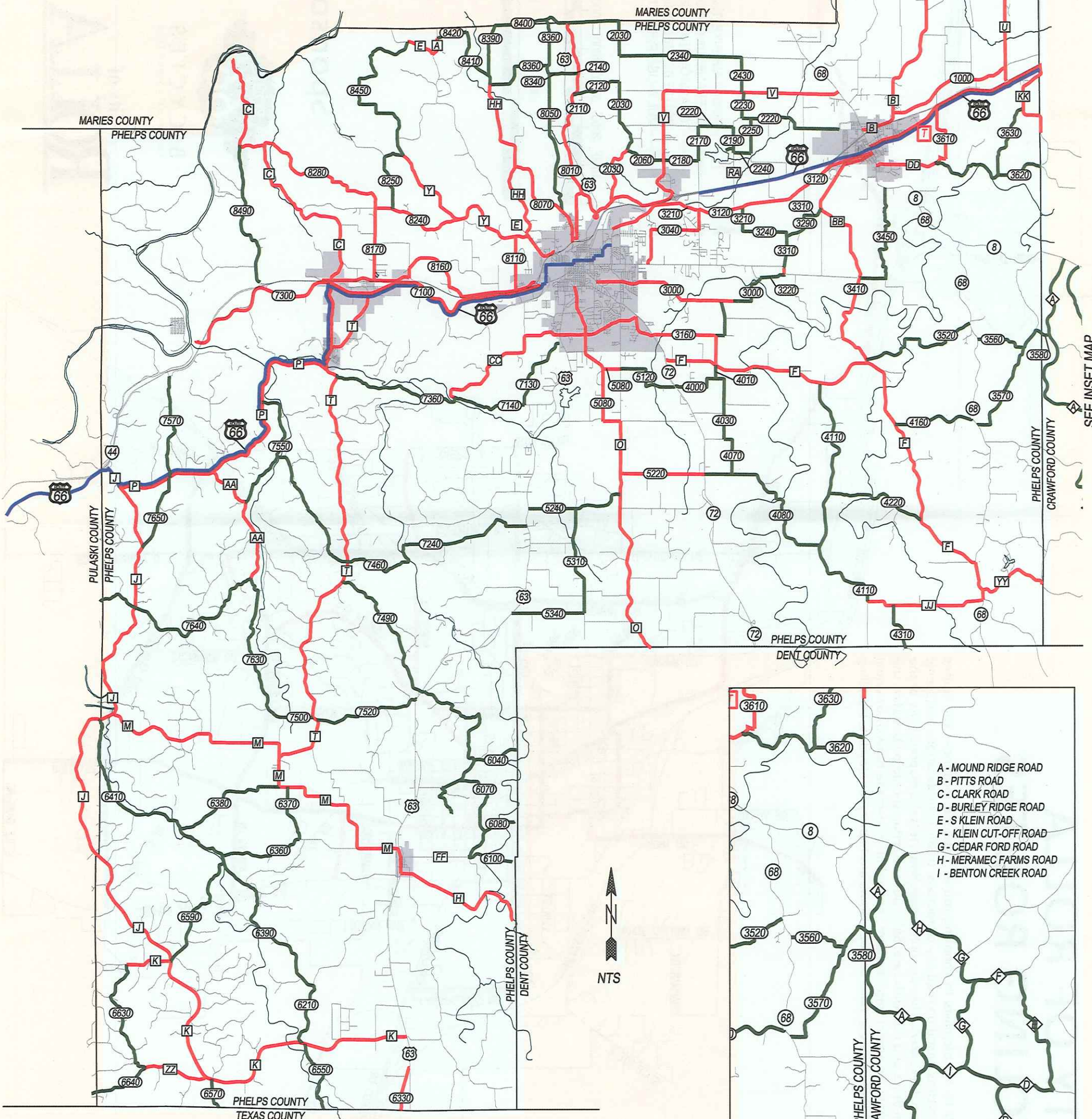
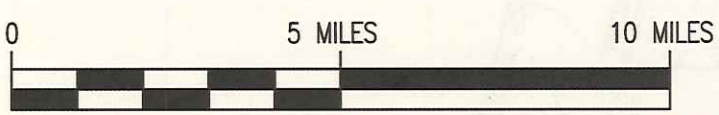


# PHELPS COUNTY BICYCLING ROUTES

**Disclaimer:** This map is intended to aid bicyclists in choosing routes between locations. The routes presented are popular with local bicyclists based on roadway conditions, traffic considerations and scenic value and are not designated as formal bikeways. They are only suggestions. It is the responsibility of the individual rider to remain alert at all times and ride with care. Safe route selection should be based on the rider's skill level. Facilities may contain pavement imperfections, natural or man-made hazards or visual impairments. Route 66 Bicycles, LLC and the City of Rolla do not assume any liability for bicyclists travelling upon routes shown in this map.



- A - MOUND RIDGE ROAD
- B - PITTS ROAD
- C - CLARK ROAD
- D - BURLEY RIDGE ROAD
- E - S KLEIN ROAD
- F - KLEIN CUT-OFF ROAD
- G - CEDAR FORD ROAD
- H - MERAMEC FARMS ROAD
- I - BENTON CREEK ROAD



- MOUNTAIN BIKE TRAILHEAD
- ROUTE 66 "RECOMMENDED"
- PAVED ROUTES
- GRAVEL ROUTES



SEE INSET MAP

Sponsored by:



509 W 5<sup>TH</sup> ST.  
 ROLLA, MO 65401  
 573.368.3001  
 route66bicycles.com

